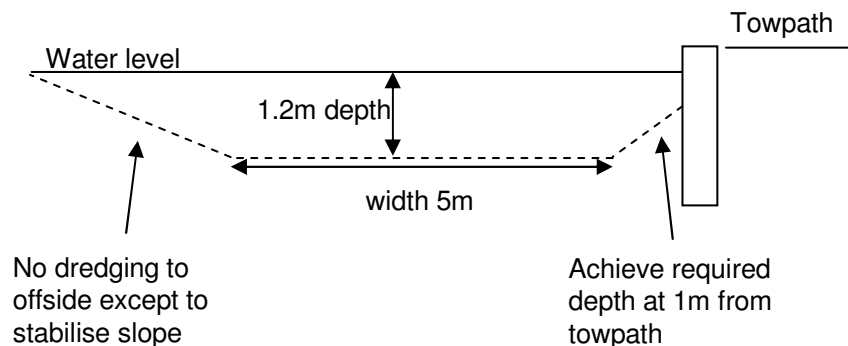
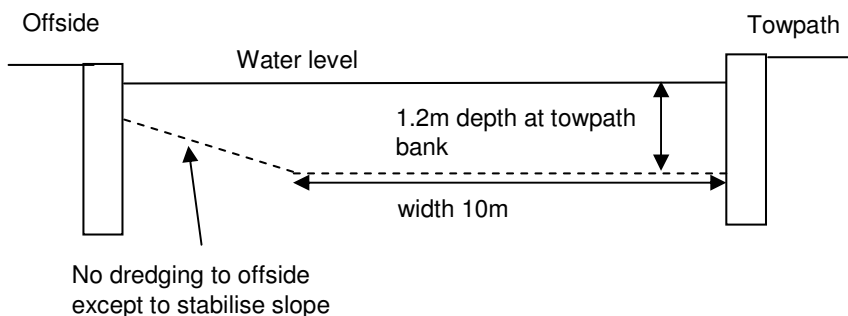


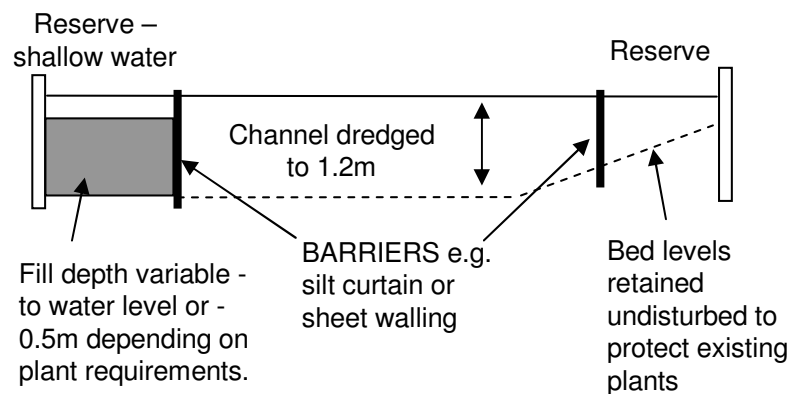
1. 5m wide navigational channel with shallow offside planting area.



2. 10m wide navigational channel with shallow offside planting area.



3. In-line reserves made using geotextile barriers held in place with wooden stakes.



Indicative dredging profiles as used in the restoration of the Rochdale Canal SAC. Profiles reproduced with permission of the originator, Peter Birch (British Waterways).