





















	Target note
	Scattered trees
	Species-poor hedgerow
	Species-poor hedgerow with trees
	Defunct hedgerow
	Submerged aquatic plants - sparse
	Submerged aquatic plants - individual
	Submerged aquatic plants - dense
	Bare ground
	Swamp
	Broadleaved semi-natural woodland
	Plantation broadleaved woodland
	Plantation coniferous woodland
	Tall ruderal
	Tall grassland herb (non-ruderal)
	Continuous scrub
	Neutral grassland
	Amenity grassland
	Open water
	Scattered scrub
	Mixed plantation woodland
	Acid grassland
	Sections



ECUS Ltd
Endcliffe Holt
343 Fulwood Road
Sheffield, S10 3BQ

Tel: 0114 266 9292 Fax: 0114 222 5549
www.ecusltd.co.uk

Grantham Canal EclA Walk through survey 2006

Figure 55:
Habitats

Date:
December 2006

Scale:
1: 2500 (at A3)

ECUS ref:
0528/BK/Fig55